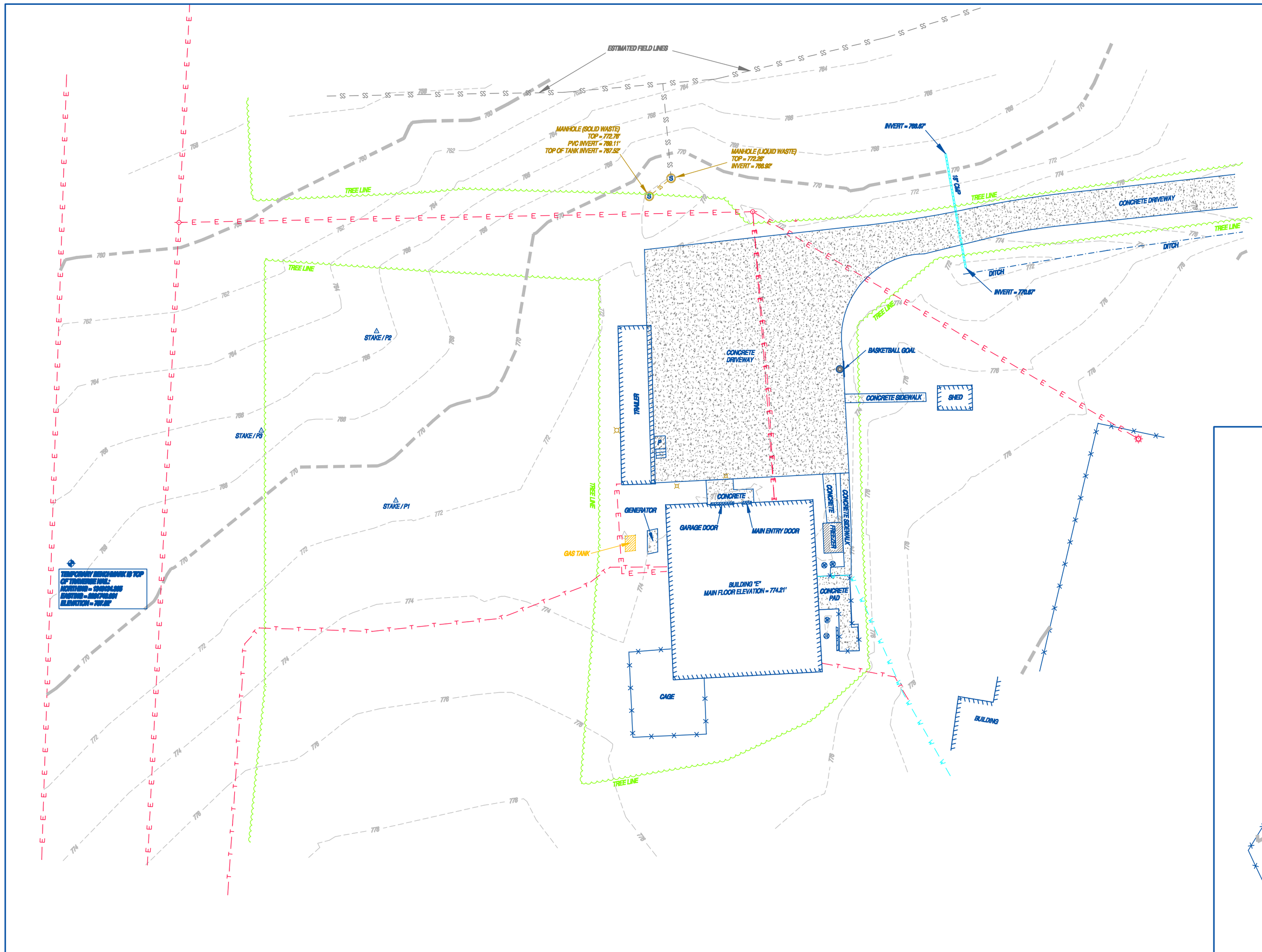

LEGEND

These standard symbols may be found in the drawing.

- 1/2" REBAR SET
- IRON PIN FOUND
- CATCH BASIN
- DRAIN
- FIRE HYDRANT
- WATER METER
- GUY WIRE
- LIGHT POLE
- POWER POLE
- ELECTRIC METER
- MANHOLE
- SEWER CLEAN OUT
- BASKET BALL GOAL
- GAS METER
- AIR CONDITIONING UNIT
- SPOT ELEVATION
- HARDWOOD
- PINE TREES
- TREE LINE
- SANITARY SEWER
- SANITARY SEWER (NOT FIELD LOCATED)
- ELECTRIC
- TELEPHONE
- SILT FENCE
- TREE FENCE
- FENCE
- UNDERGROUND PIPELINE
- CORRUGATED METAL PIPE — CMP

GEORGIA ZONE WEST GRID NORTH

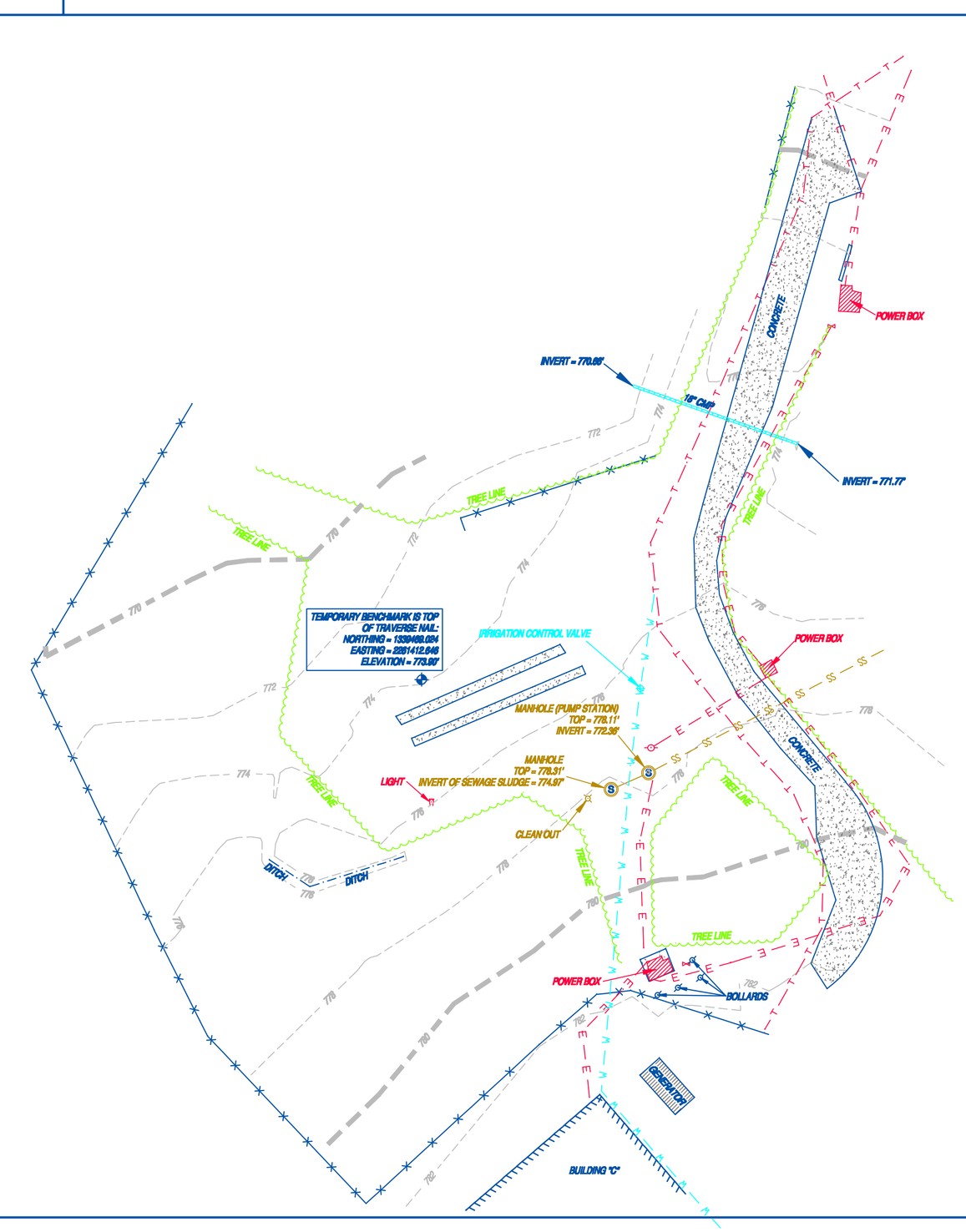

JOB NO.:	DRAWING NO.: BRAWING#	SURVEY PLAT FOR:	DATE:
			SCALE: 1" =
			COBB COUNTY, GEORGIA
		LAND LOT: DISTRICT SECTION	REVISION / BY: / DATE:
		LOT: BLOCK: UNIT:	
		SUBDIVISION:	
PLAT BOOK ____, PAGE ____		SURVEYED: / PARTY CHIEF:	SHEET 1 OF 1
DEED BOOK ____, PAGE ____		DRAFTED: / DRAFTER:	

GEORGIA LAND SURVEYING CO.,INC.
155 CLIFTWOOD DRIVE
ATLANTA, GEORGIA, 30328
TELEPHONE : (404) 255-4671
FAX : (404) 255-6607
www.georgialandsurveying.com

THIS PLAT WAS PREPARED FOR THE EXCLUSIVE USE OF THE PERSON, PERSONS OR ENTITY NAMED HEREON. THIS PLAT DOES NOT EXTEND TO ANY UNNAMED PERSON, PERSONS, OR ENTITY WITHOUT EXPRESS RECTIFICATION BY THE SURVEYOR NAMING SAID PERSON, PERSONS, OR ENTITY.

ALL MATTERS PERTAINING TO TITLE ARE EXCEPTED

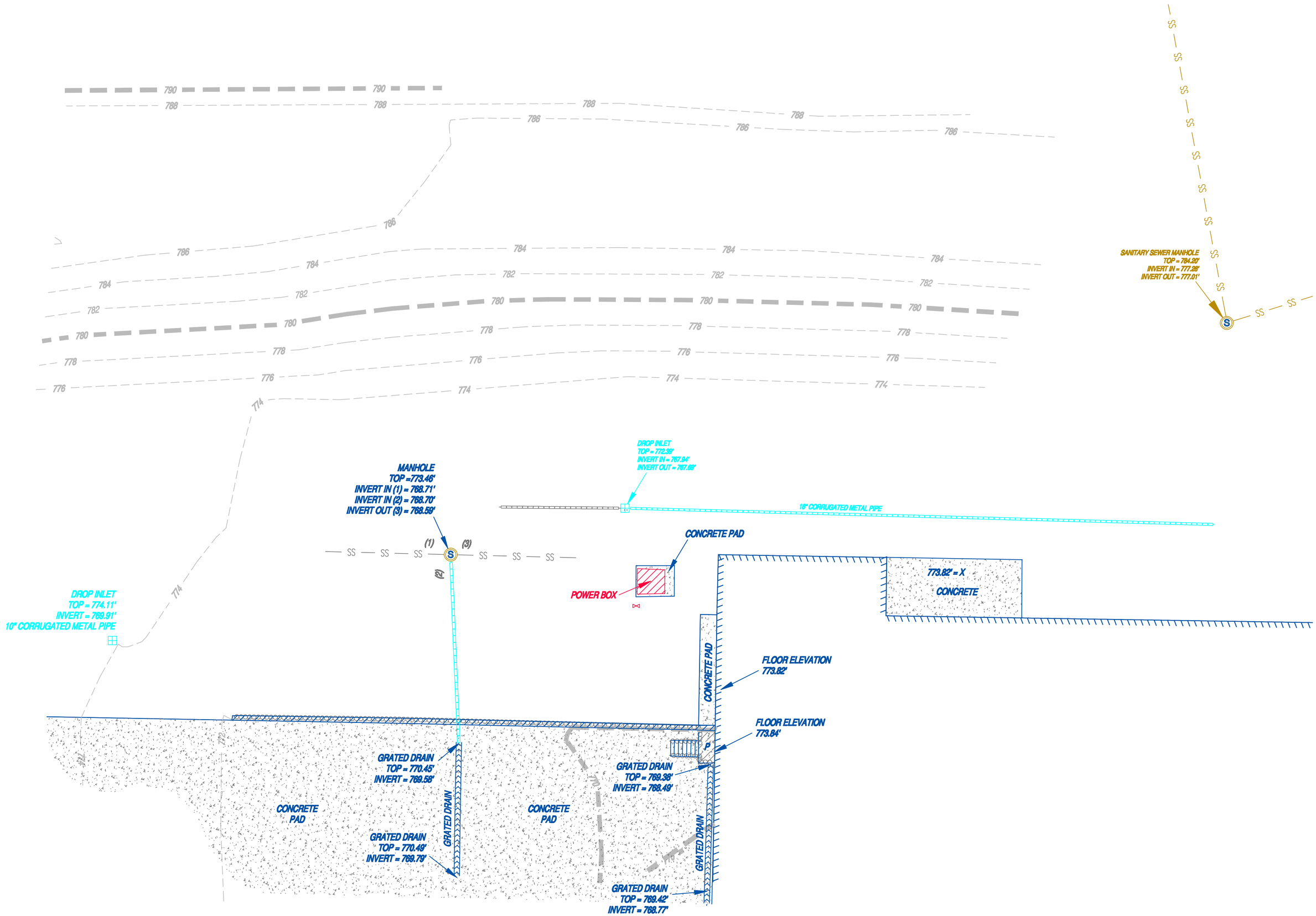
790
788
786
784
782
780
778
776
774
SANITARY SEWER MANHOLE
TOP = 784.20'
INVERT IN = 777.28'
INVERT OUT = 777.01'
DROP INLET
TOP = 772.39'
INVERT IN = 767.94'
INVERT OUT = 767.89'
16" CORRUGATED METAL PIPE
MANHOLE
TOP =773.46'
INVERT IN (1) = 768.71'
INVERT IN (2) = 768.70'
INVERT OUT (3) = 768.58'
(1)
(2)
(3)
CONCRETE PAD
POWER BOX
773.82' = X
CONCRETE
DROP INLET
TOP = 774.11'
INVERT = 769.91'
10" CORRUGATED METAL PIPE
CONCRETE PAD
FLOOR ELEVATION
773.82'
FLOOR ELEVATION
773.84'
GRATED DRAIN
TOP = 770.45'
INVERT = 769.58'
GRATED DRAIN
TOP = 769.38'
INVERT = 768.49'
CONCRETE
PAD
CONCRETE
PAD
GRATED DRAIN
GRATED DRAIN
TOP = 770.49'
INVERT = 769.79'
GRATED DRAIN
TOP = 769.42'
INVERT = 768.77'
GRATED DRAIN