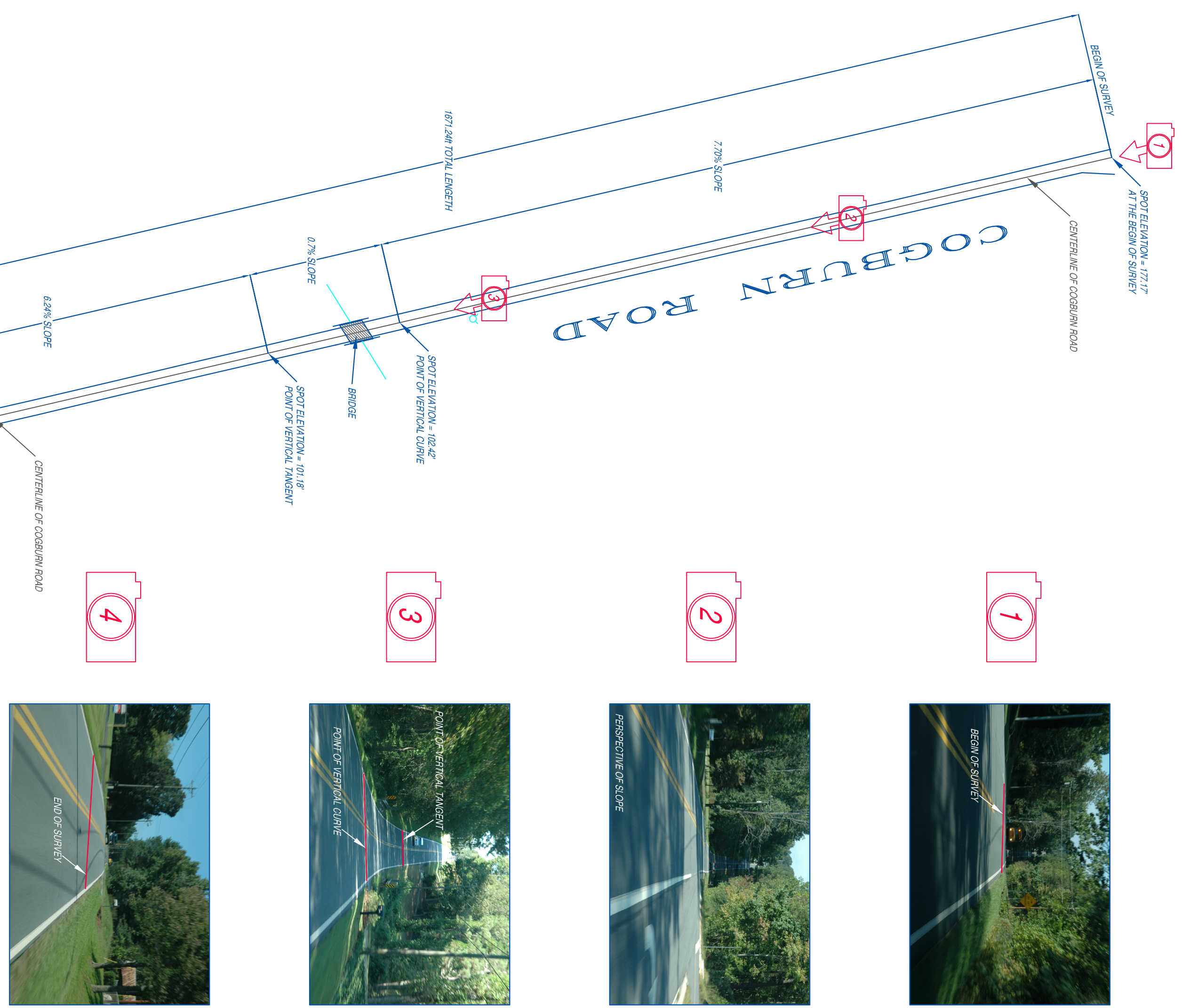
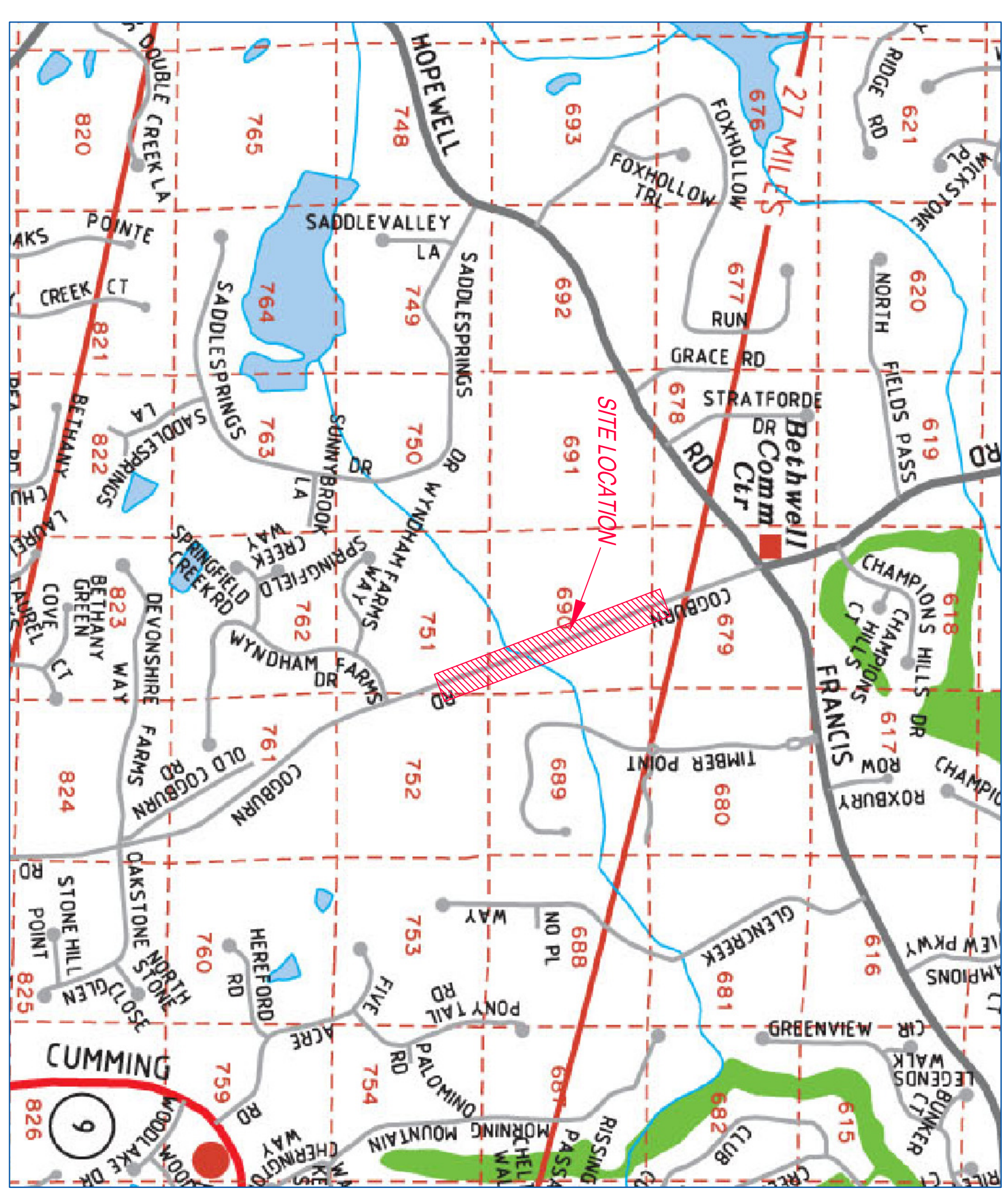
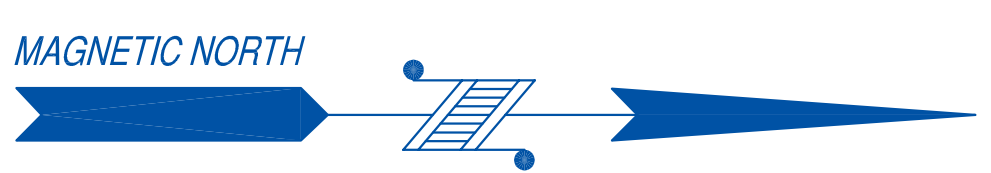
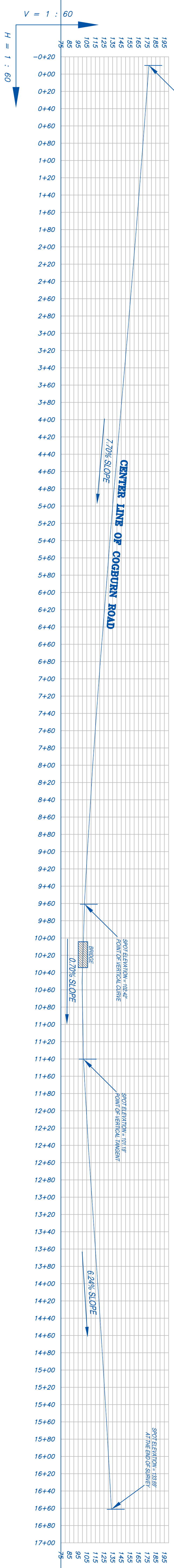


# LOCATION MAP

( NOT TO SCALE )



# CENTERLINE PROFILE OF COGBURN ROAD



JOB # 189375		DRAWING # 4831	
PLAT PREPARED FOR: COVENANT SUBJECT OF COGBURN ROAD		DATE: 9/30/09	SCALE: 1" = 120'
LAND LOT 690	2nd DISTRICT	2nd SECTION	
BLOCK		UNIT	
FULTON COUNTY, GEORGIA			
REVISION: BY: DATE:			
SUBDIVISION:	DRAFTED:		
PLOTTED:	DSG #:		
PARTY CHIEF: J.L.L.	SHEET 1 OF 1		
<b>GA. LAND SURVEYING CO., INC.</b> 155 CLIFWOOD DRIVE ATLANTA, GEORGIA 30328 TELEPHONE (404) 255-4671, FAX (404) 255-6607			
THIS PLAT WAS PREPARED FOR THE EXCLUSIVE USE OF THE PERSON, PERSONS OR ENTITY NAMED HEREON. THIS PLAT DOES NOT EXTEND TO ANY OTHER PERSONS OR ENTITIES UNLESS SPECIFICALLY REPERMITTED BY THE SURVEYOR NAMING SAID PERSON, PERSONS OR ENTITY.			
ALL MATTERS PERTAINING TO TITLE ARE EXCEPTED			



- NOTES**
1. EQUIPMENT USED: LEICA ROBOTIC TOTAL STATION, ALLEGRO CX DATA COLLECTOR.
  2. PROGRAM USED TO GRAPHICALLY PLOT DATA: CARLSON SURVEY 2007.
  3. COGBURN ROAD SURVEYED ON OCTOBER 1st 2009.
  4. ELEVATIONS ARE ASSUMED AT 100'.